STANDARD ATLAS OF JOHNSON COUNTY MISSOURI

INCLUDING

A PLAT BOOK

OF THE

VILLAGES, CITIES AND TOWNSHIPS OF THE COUNTY.

MAP OF THE STATE, UNITED STATES AND WORLD.

Patrons Directory, Reference Business Directory and Departments devoted to General Information.

ANALYSIS OF THE SYSTEM OF U.S. LAND SURVEYS, DIGEST OF THE SYSTEM OF CIVIL GOVERNMENT, ETC. ETC.

Compiled and Published

BY

GEO. A. OGLE & CO.

PUBLISHERS & ENGRAVERS.

134 VAN BUREN ST.

CHICAGO.

1898

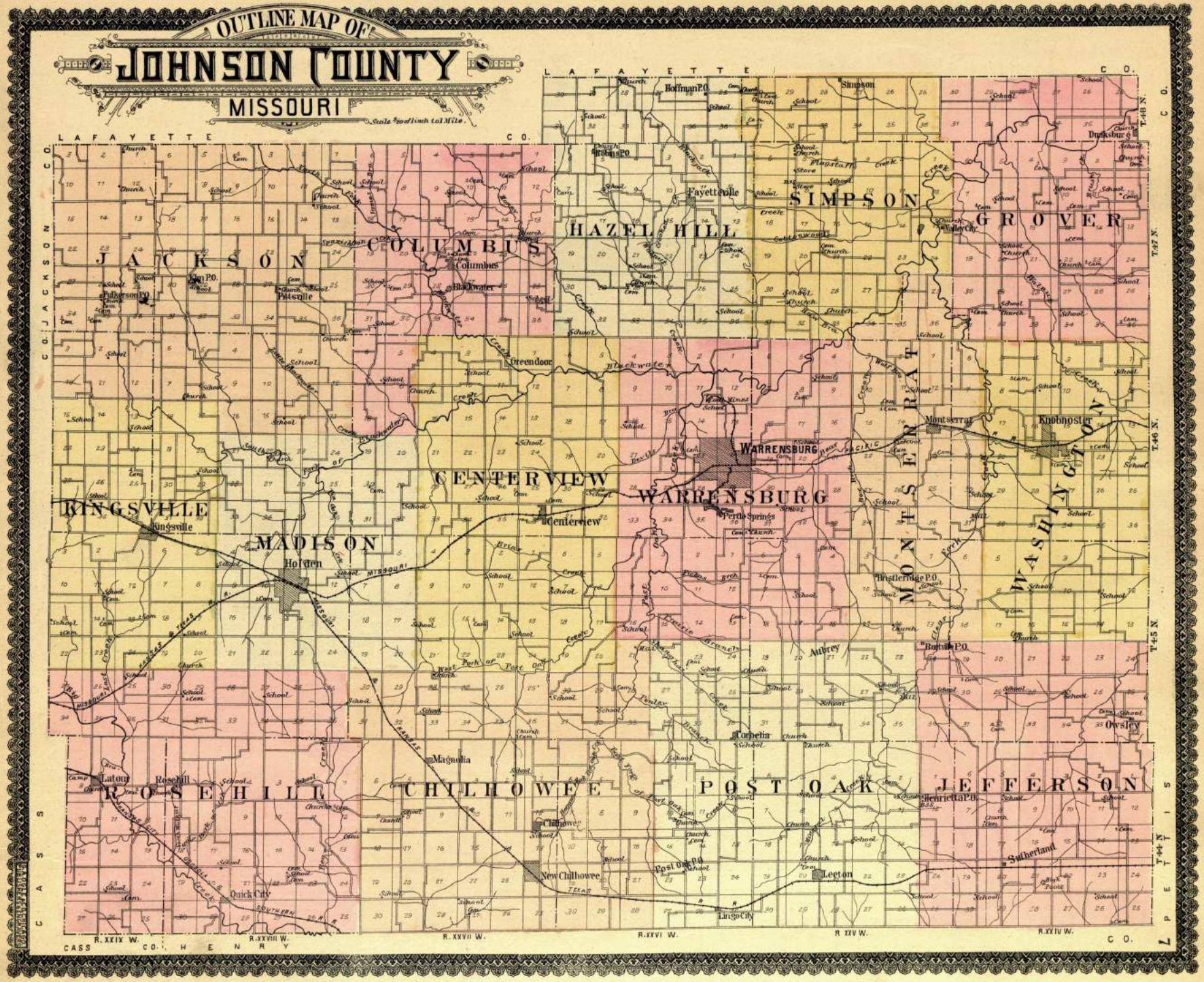
OUTLINE MAP OF
JOHNSON COUNTY
MISSOURI
Scale 3 inches to 1 Mile.
LAFAYETTE CO.
CASS CO.
HENRY CO.
JACKSON CO.
PETTIS CO.
JACKSON
COLUMBUS
HAZEL HILL
SIMPSON
GROVER
CENTERVIEW
WARRENSBURG
MONTSERRAT
WASHINGTON
KINGSVILLE
MADISON
ROSE HILL
CHILHOWEE
POST OAK
JEFFERSON
Hoffman P.O.
Simpson
Brownsville
Duksburg
Fayetteville
Valley City
Columbus
Blackwater
Pilsville
Greendoor
Montserrat
Knobnoster
Warrensburg
Centerview
Kingsville
Holden
Perna Springs
Thrasherridge P.O.
Butler P.O.
Aubrey
Owsley
Cornelia
Magnolia
Latour
Rosehill
Chilhowee
New Chilhowee
Post Oak P.O.
Leeton
Henrietta P.O.
Sutherland
Quick City
Lingo City
MISSOURI
KANSAS
TEXAS
SOUTHERN
R. XXIX W.
R. XXVIII W.
R. XXVII W.
R. XXVI W.
R. XXV W.
R. XXIV W.
T. 48 N.
T. 47 N.
T. 46 N.
T. 45 N.
T. 44 N.

MAP OF PART OF TOWNSHIP 44 N. RANGE XXIV W.

OF THE 5TH P. M.

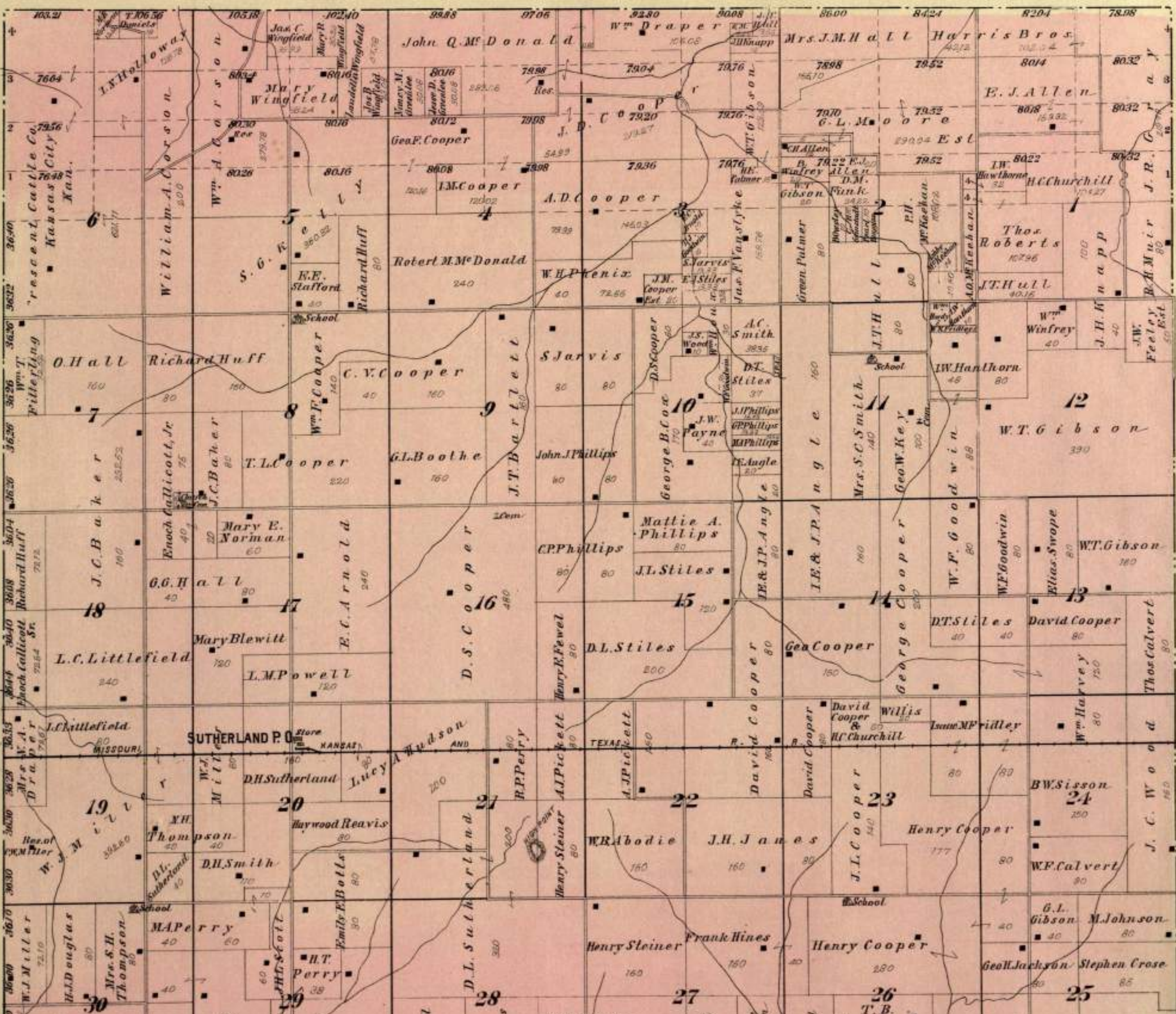

MAP OF TOWNSHIP 45 N. RANGE XXIV W. OF THE 5TH P. M.

Scale 2 inches to 1 Mile

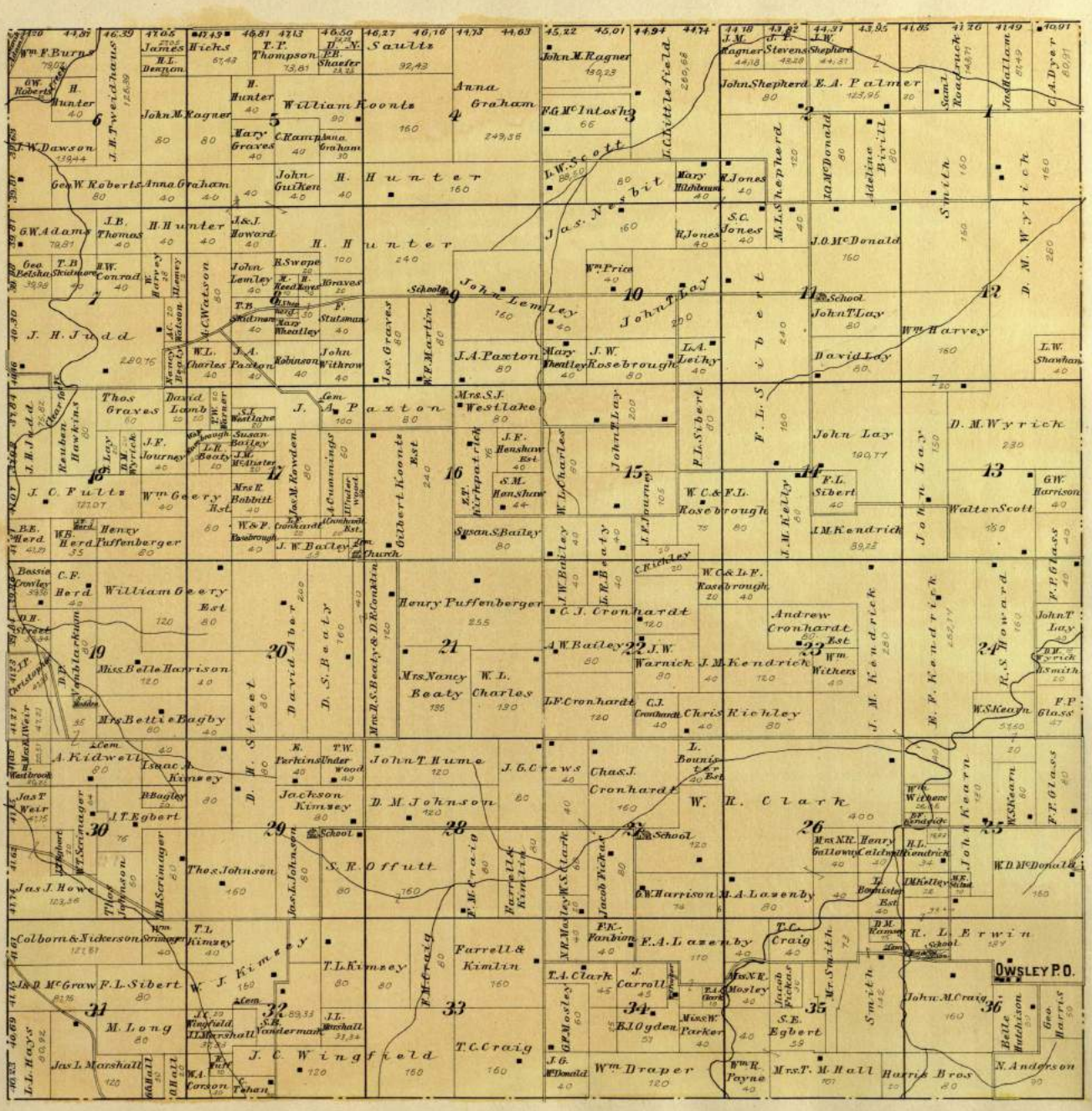

MAP OF TOWNSHIP 46 N. RANGE XXIV W.

Scale 2 Inches to 1 Mile

OF THE 5TH P. M.

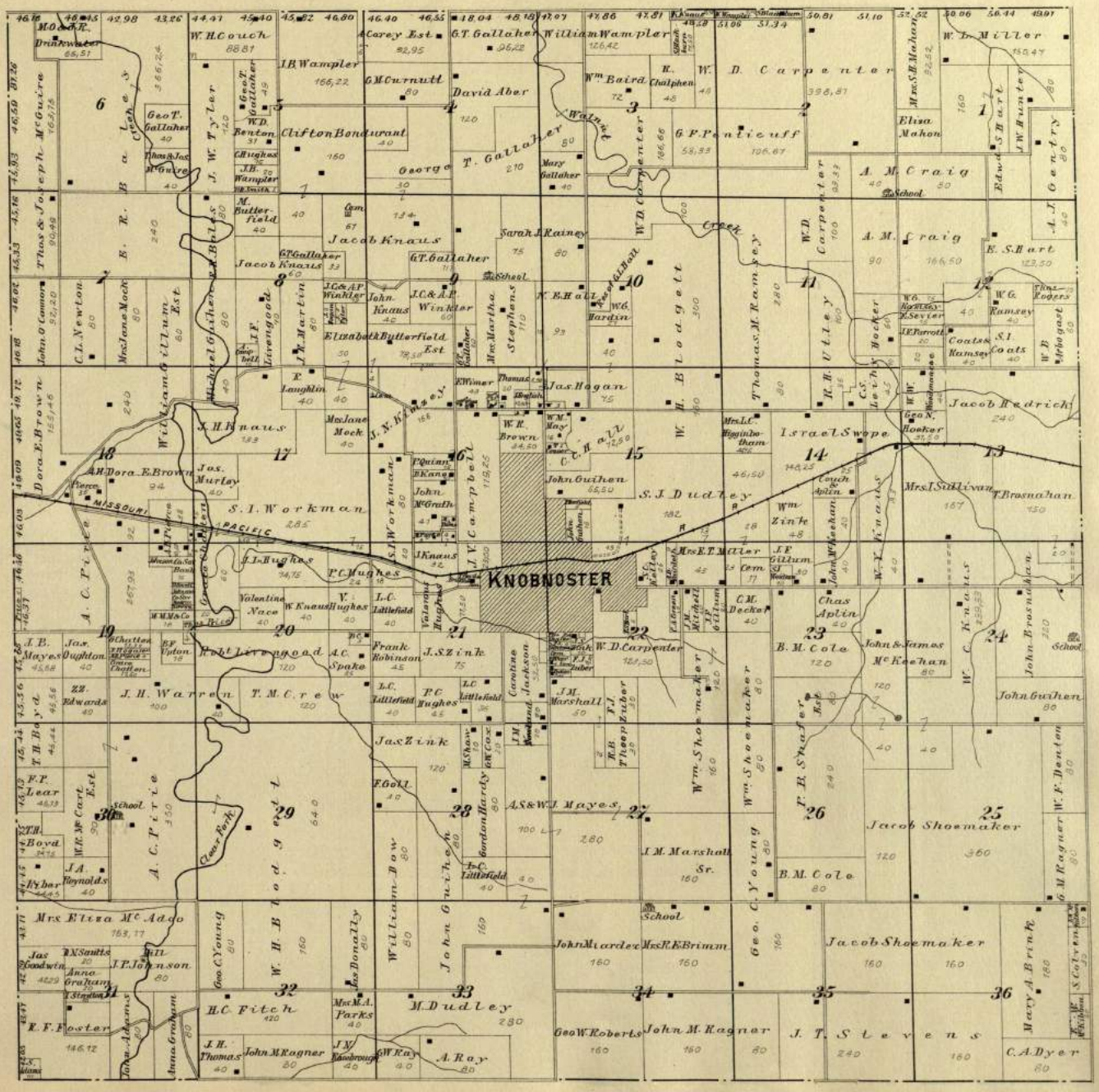

MAP OF TOWNSHIP 47 & PART OF 48 N. RANGE XXIV W.

OF THE 5TH P. M.

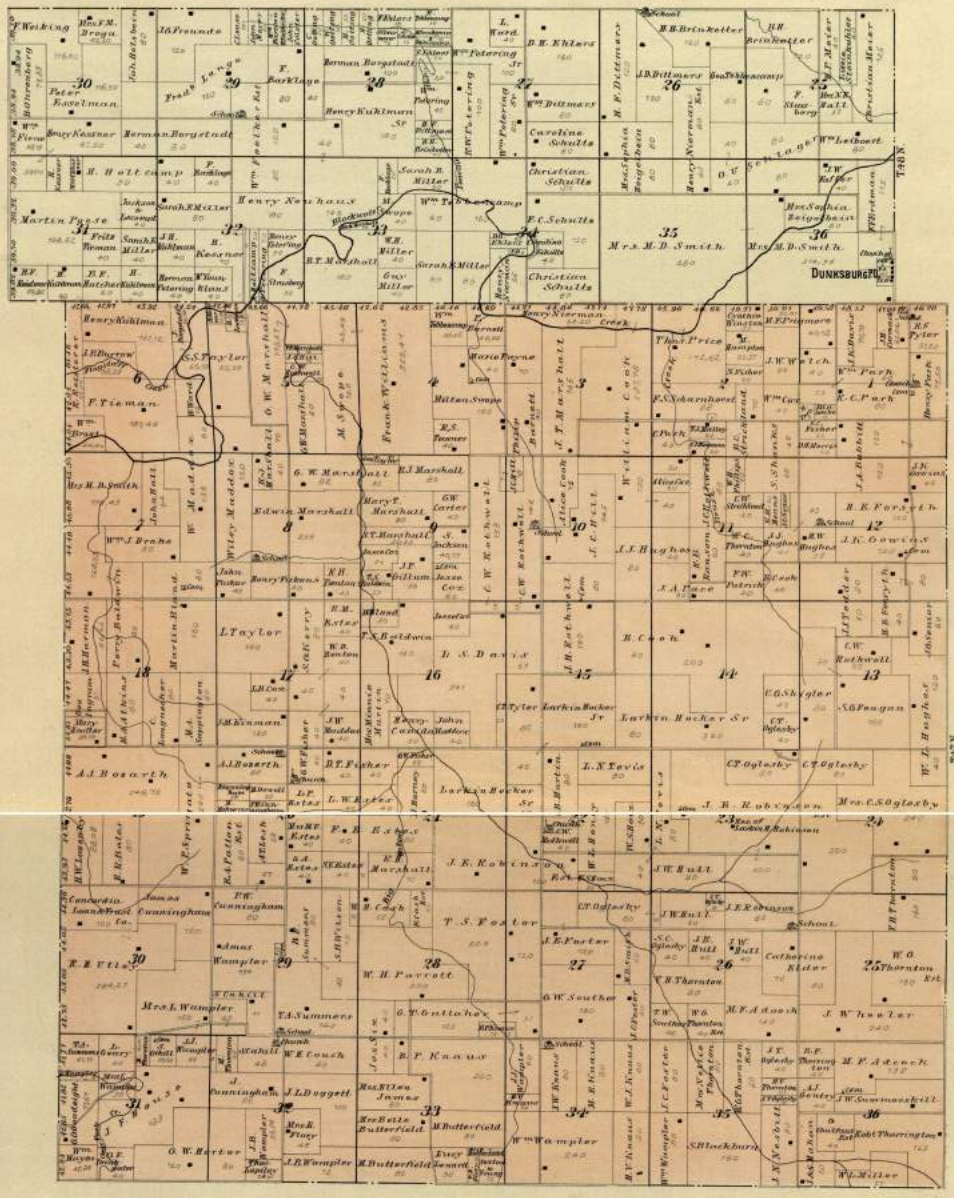

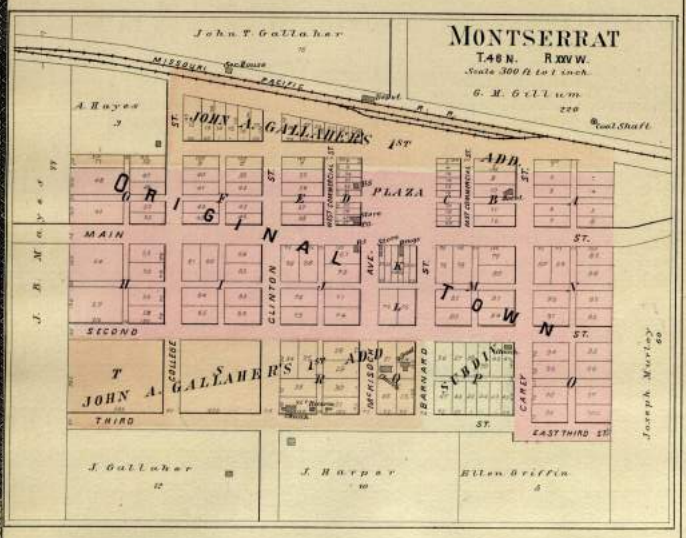



TOWNSHIP 47 & PART OF 48 N. RANGE XXVIII W. OF THE 5TH P. M.

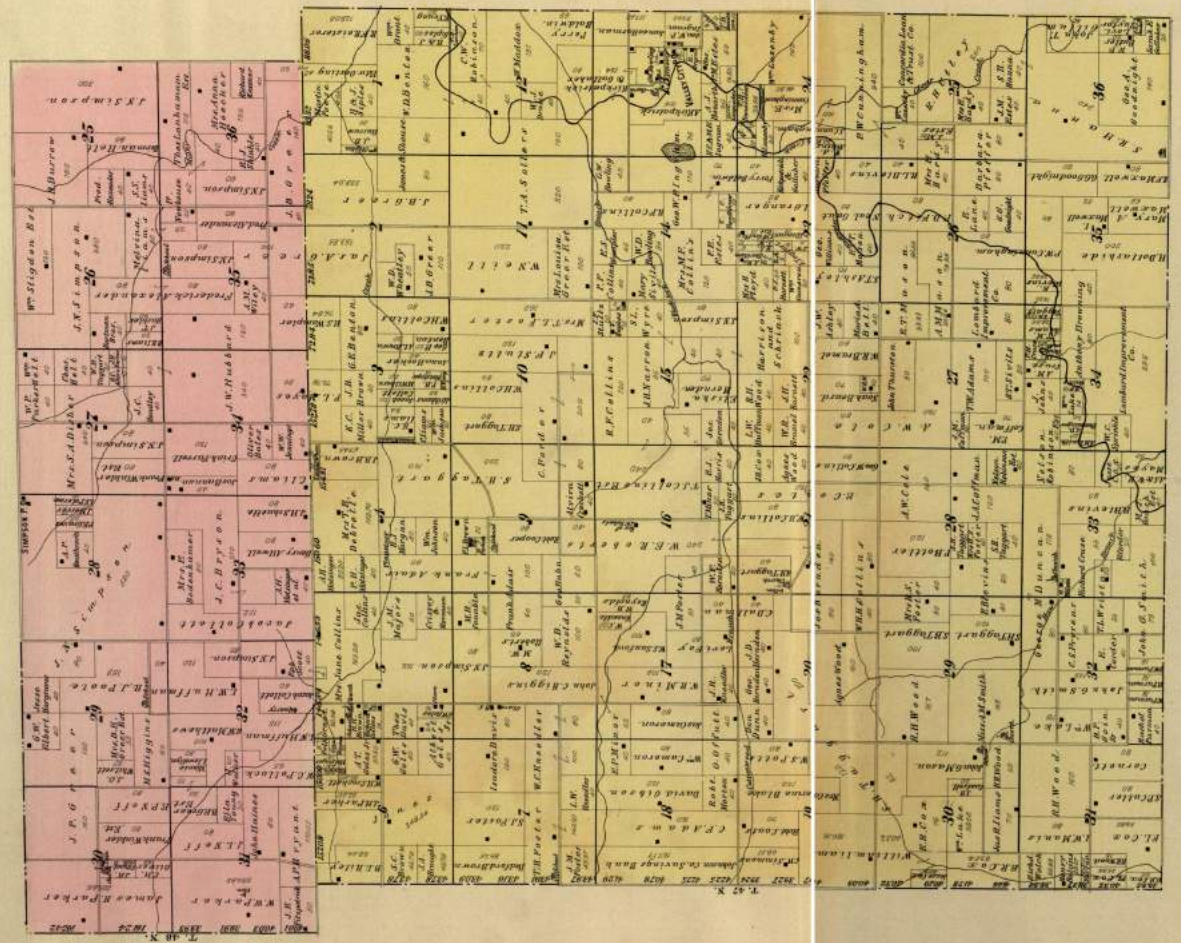

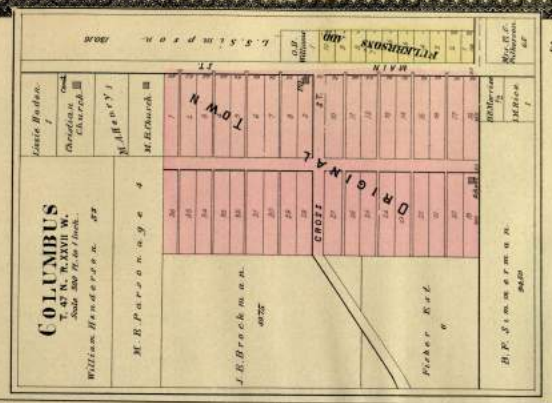

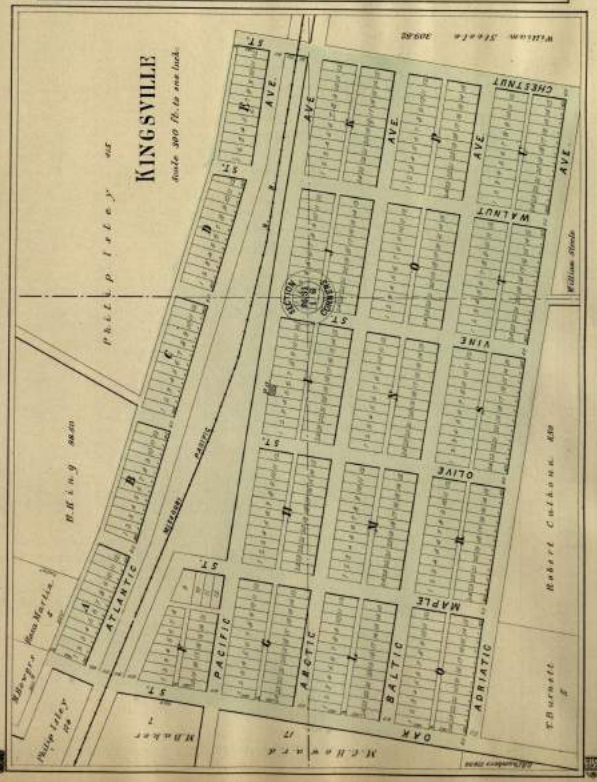

MAP OF TOWNSHIP 46 N. RANGE XXV W.

OF THE 5TH P. M.

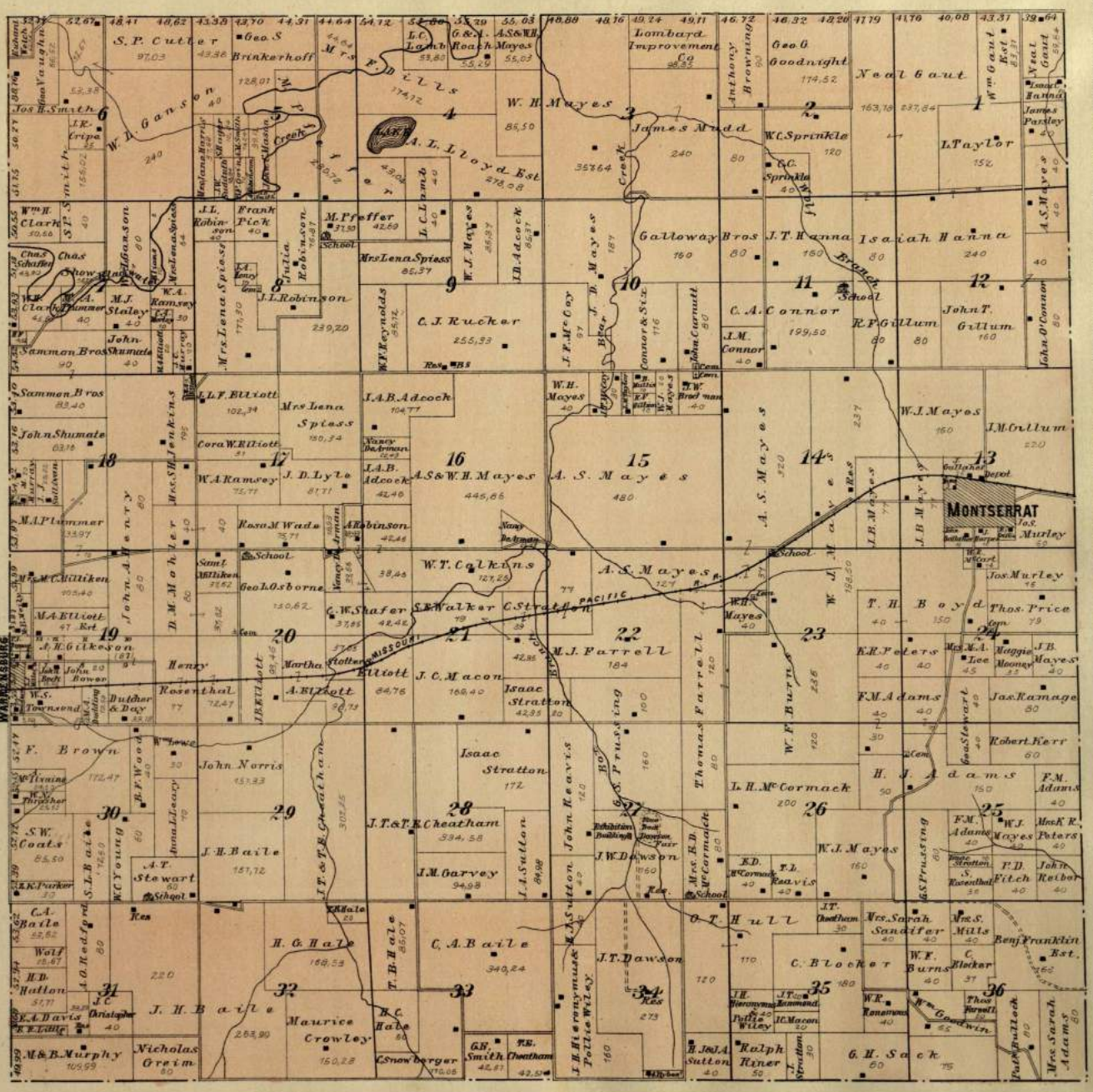

MAP OF TOWNSHIP 45 N. RANGE XXV W.

Scale 2 inches to 1 Mile

OF THE 5TH P. M.

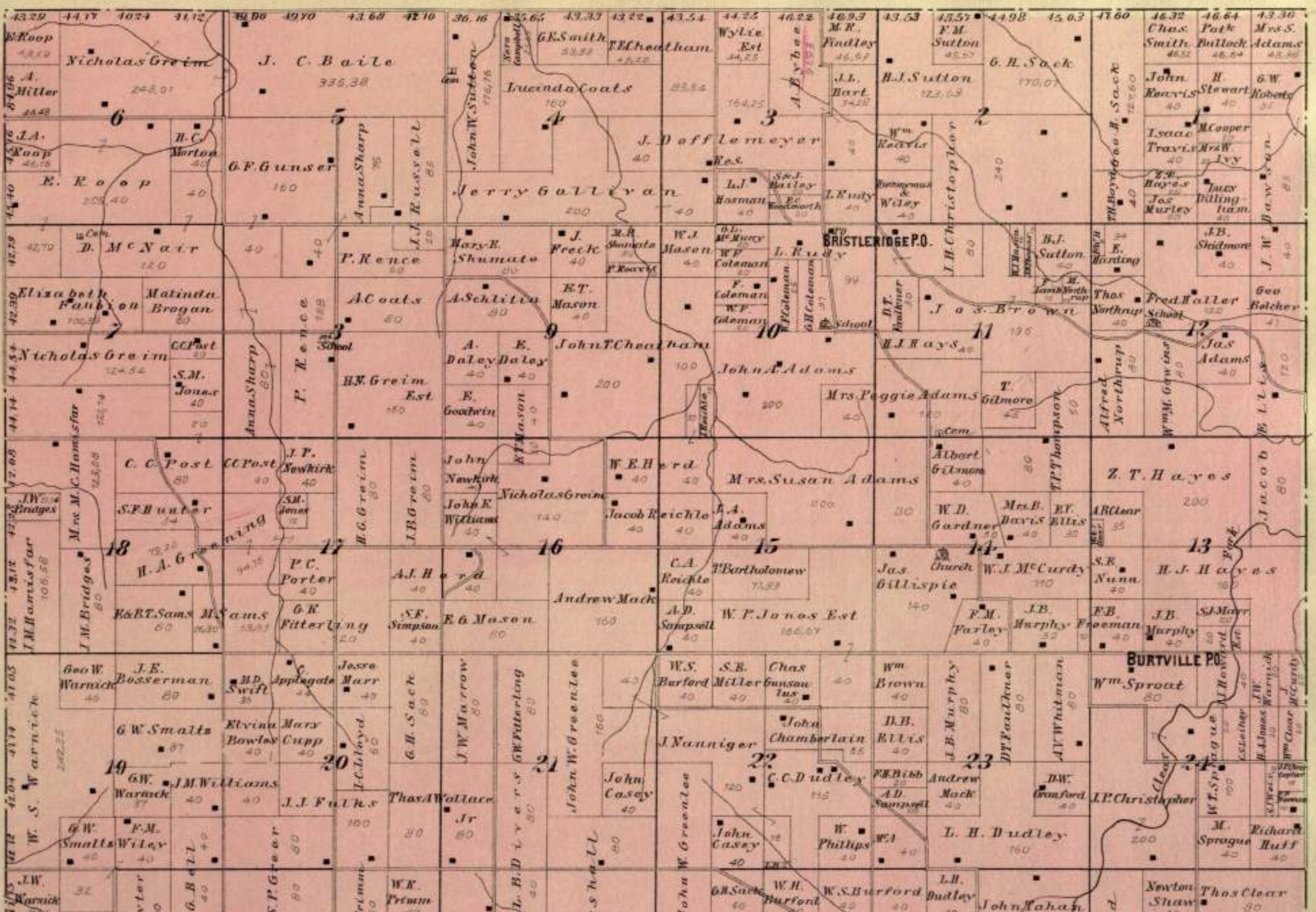

MAP OF PART OF TOWNSHIP 44 N. RANGE XXV W.

OF THE 5TH P. M.

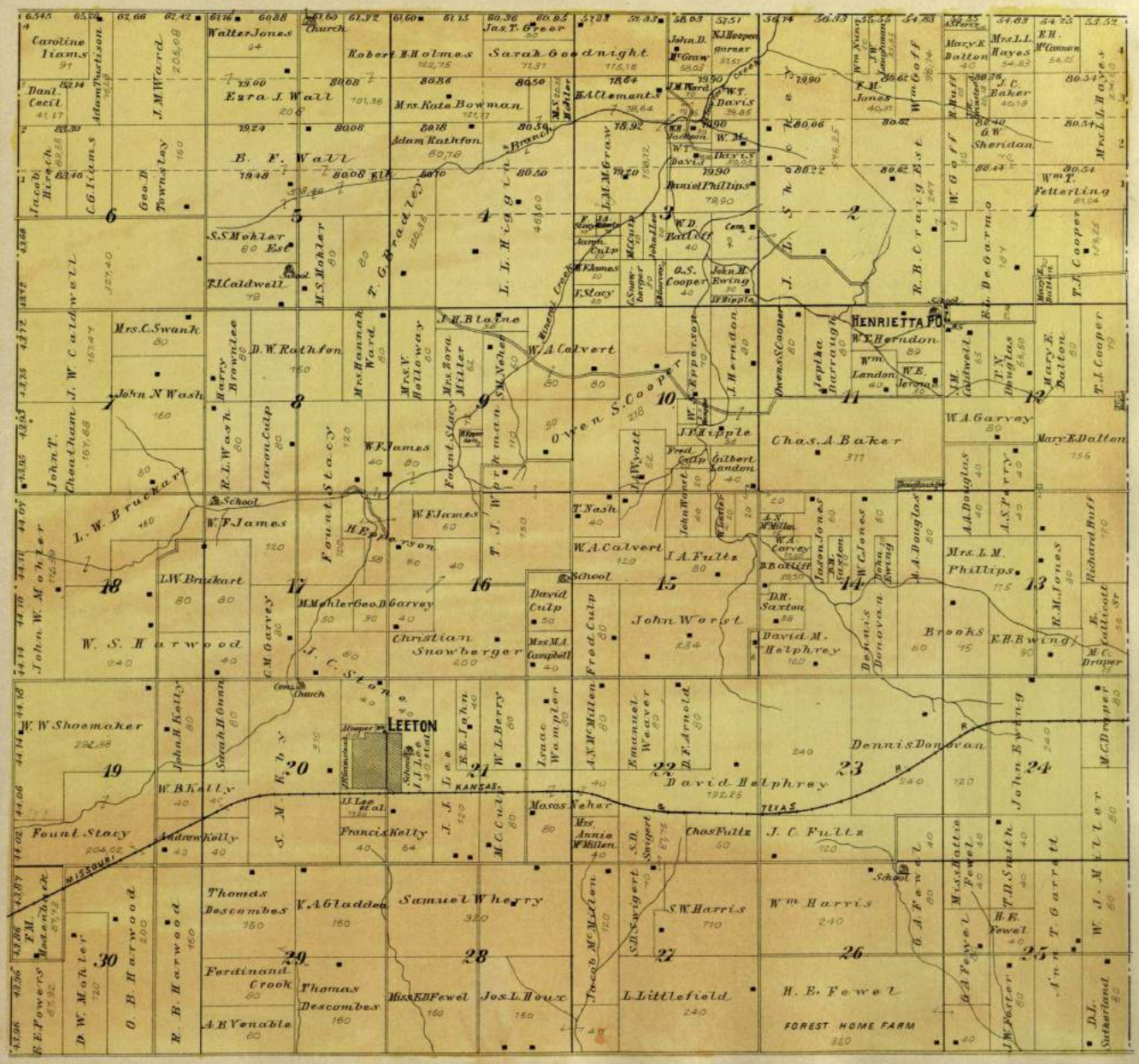

MAP OF PART OF TOWNSHIP 44 N. RANGE XXVI W.

Scale 2 inches to 1 Mile

OF THE 5TH P. M.

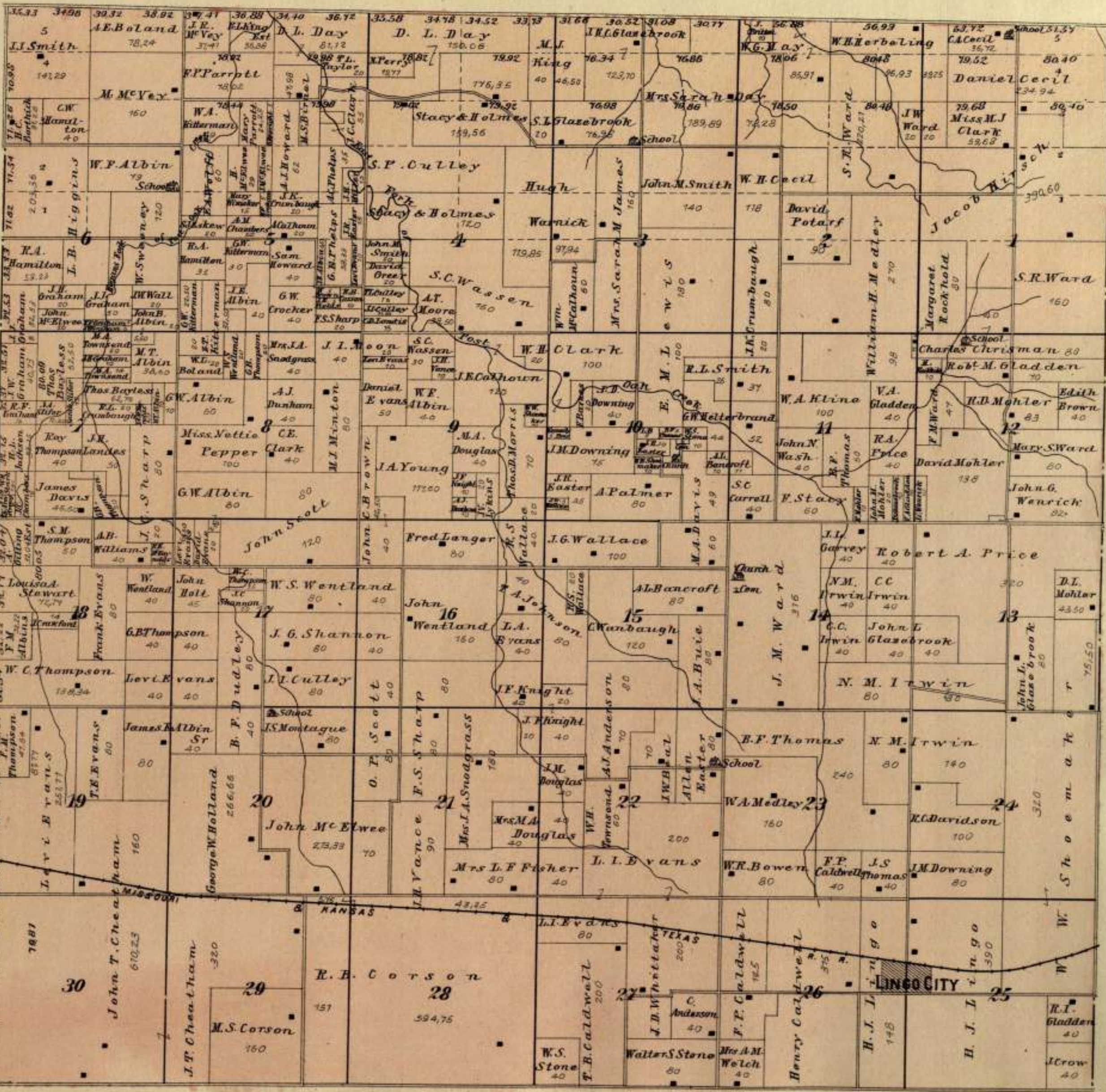

MAP OF TOWNSHIP 45 N. RANGE XXVI W. OF THE 5TH P. M.

Scale 2 inches to 1 Mile

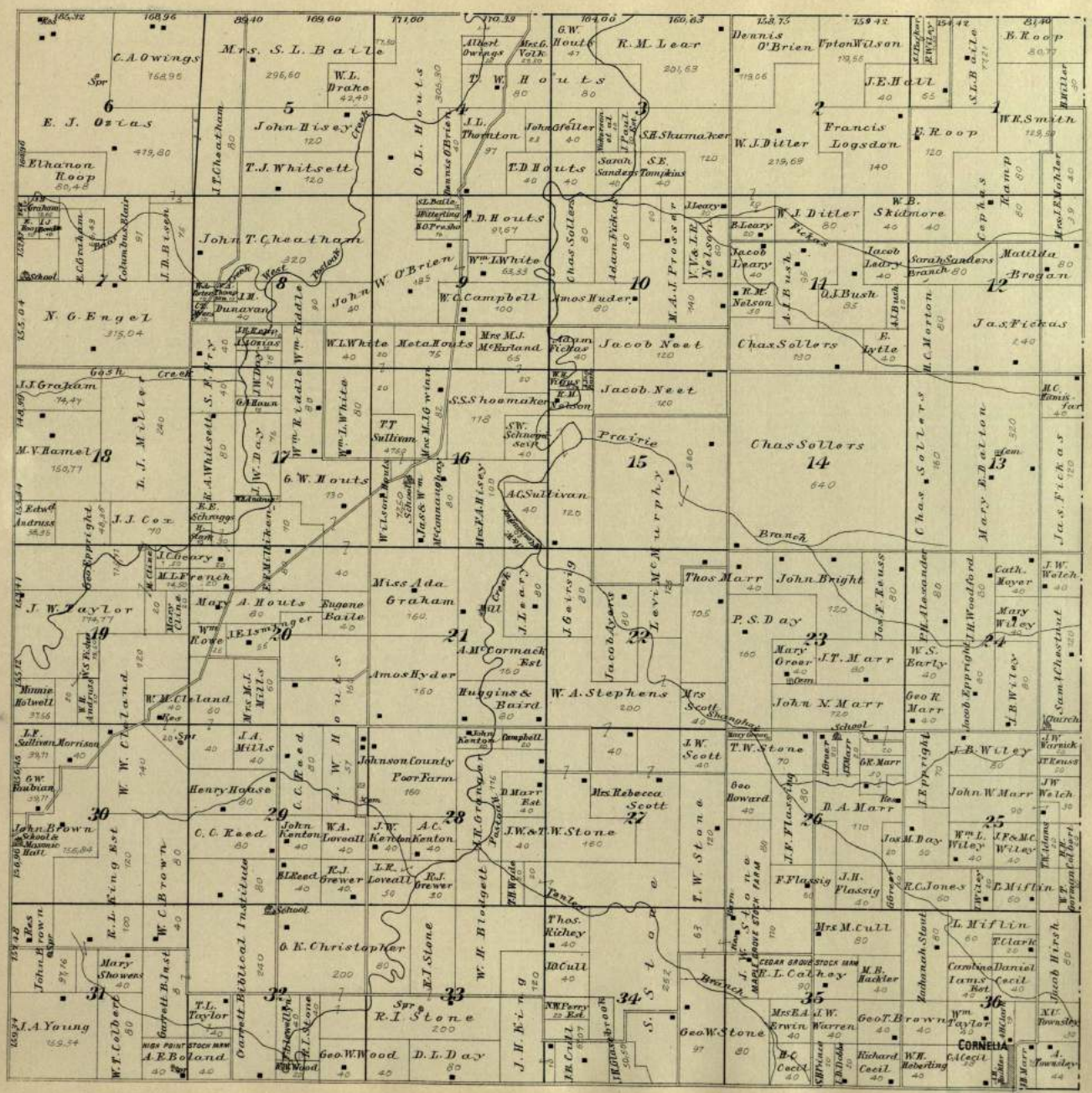

MAP OF TOWNSHIP 46 N. RANGE XXVI W.

OF THE 5TH P. M.

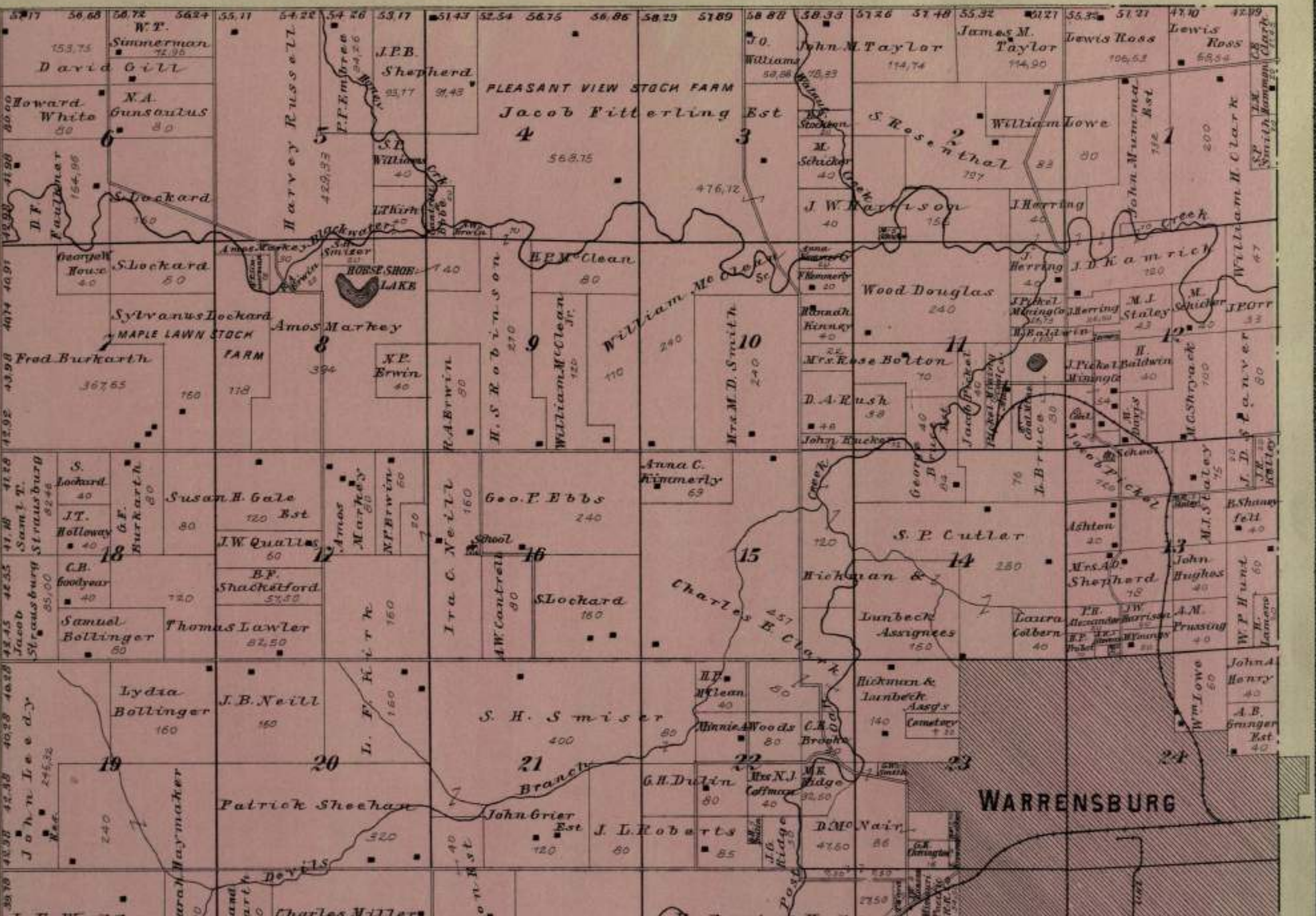

MAP OF TOWNSHIP 47 & PART OF 48 N. RANGE XXVI W.

OF THE 5TH P. M.

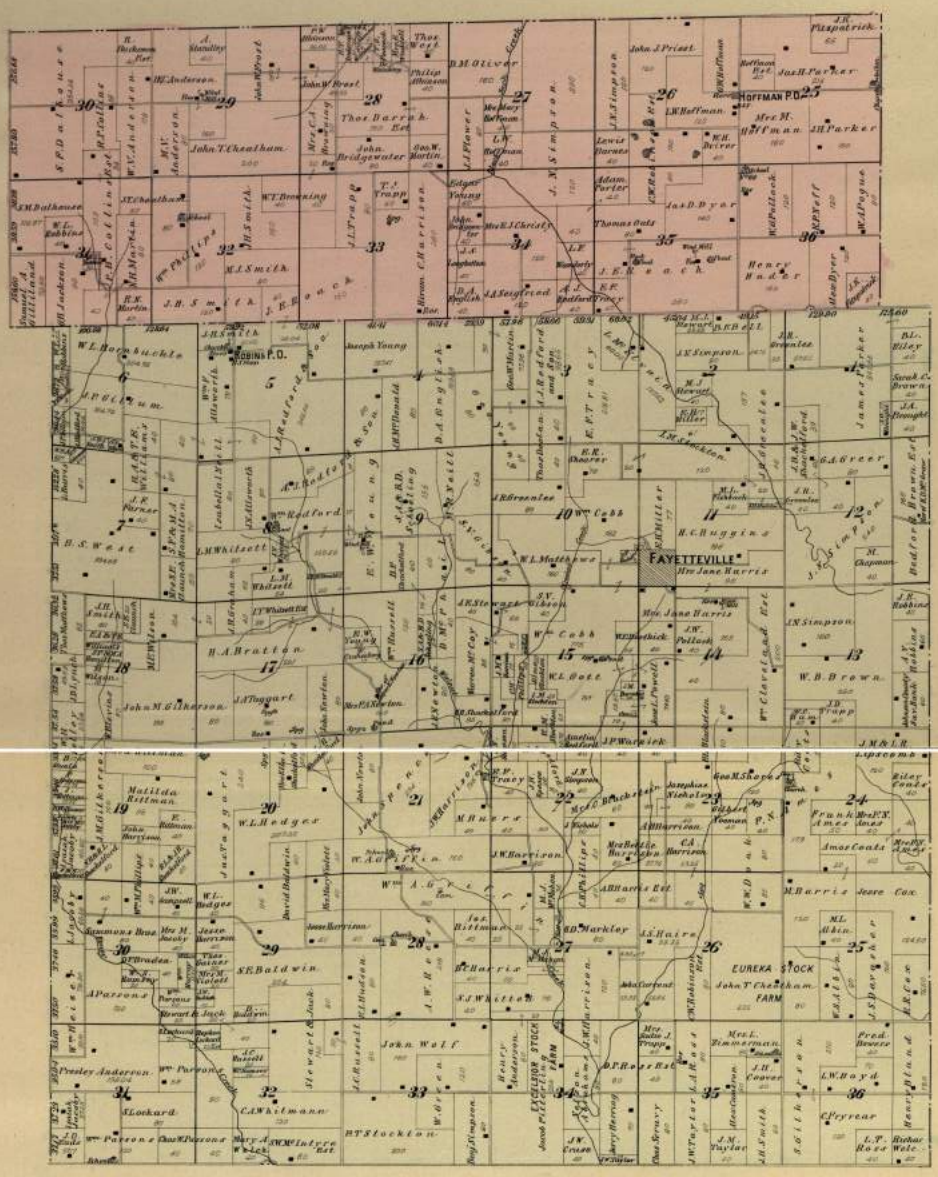

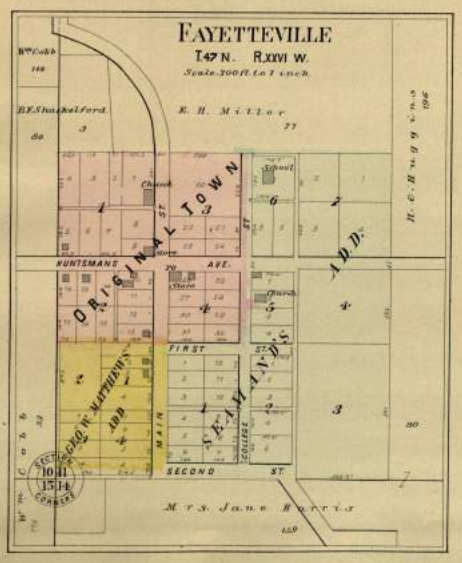

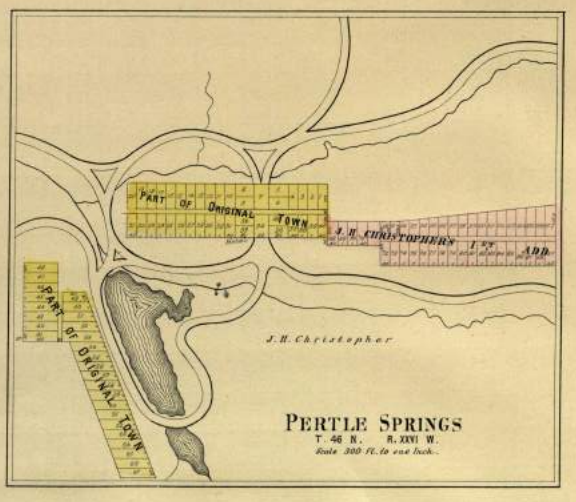

MAP OF TOWNSHIP 47 N. RANGE XXVIII W.

OF THE 5TH P. M.

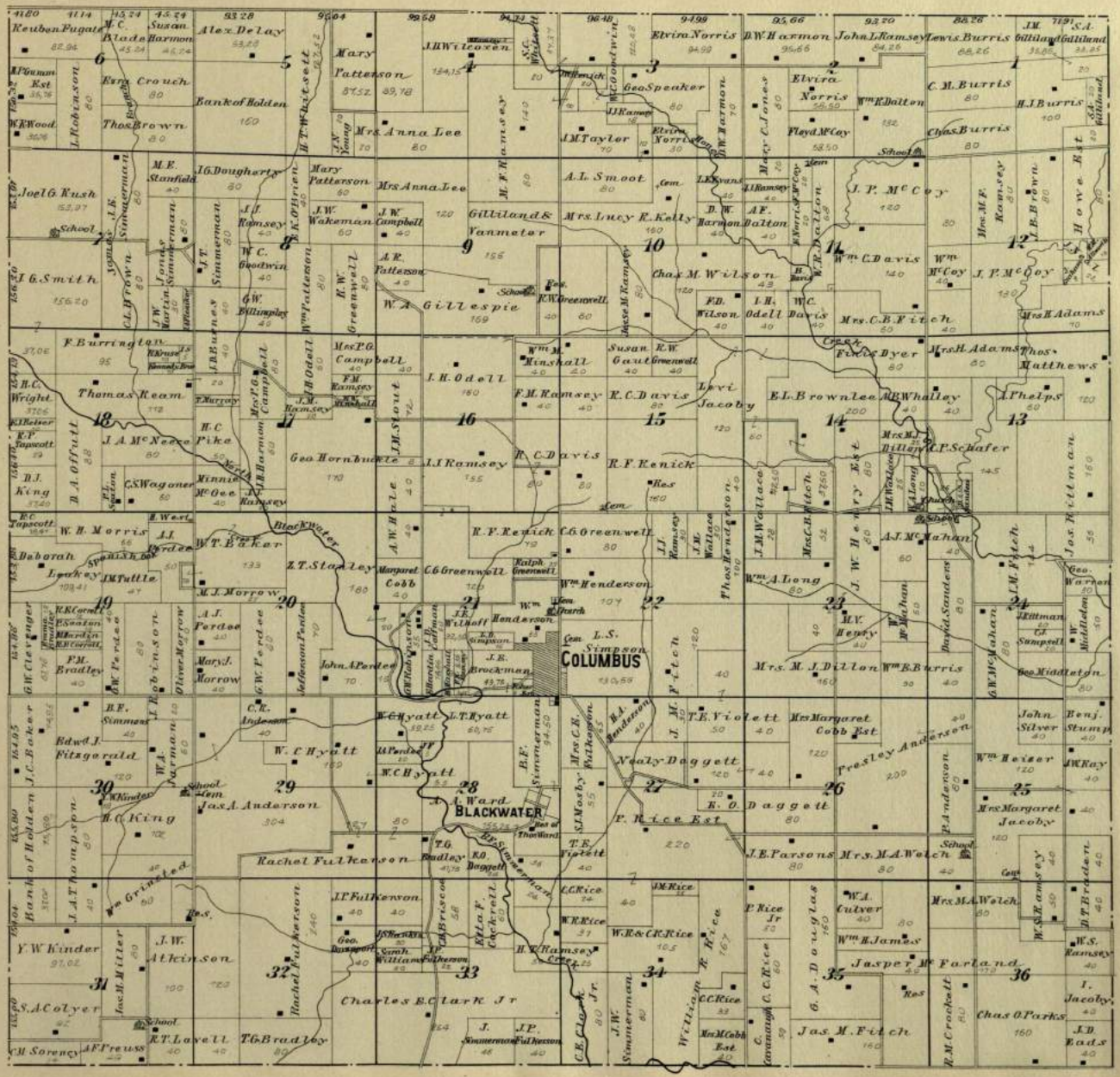

MAP OF TOWNSHIP 46 N. RANGE XXVII W.

OF THE 5TH P. M.

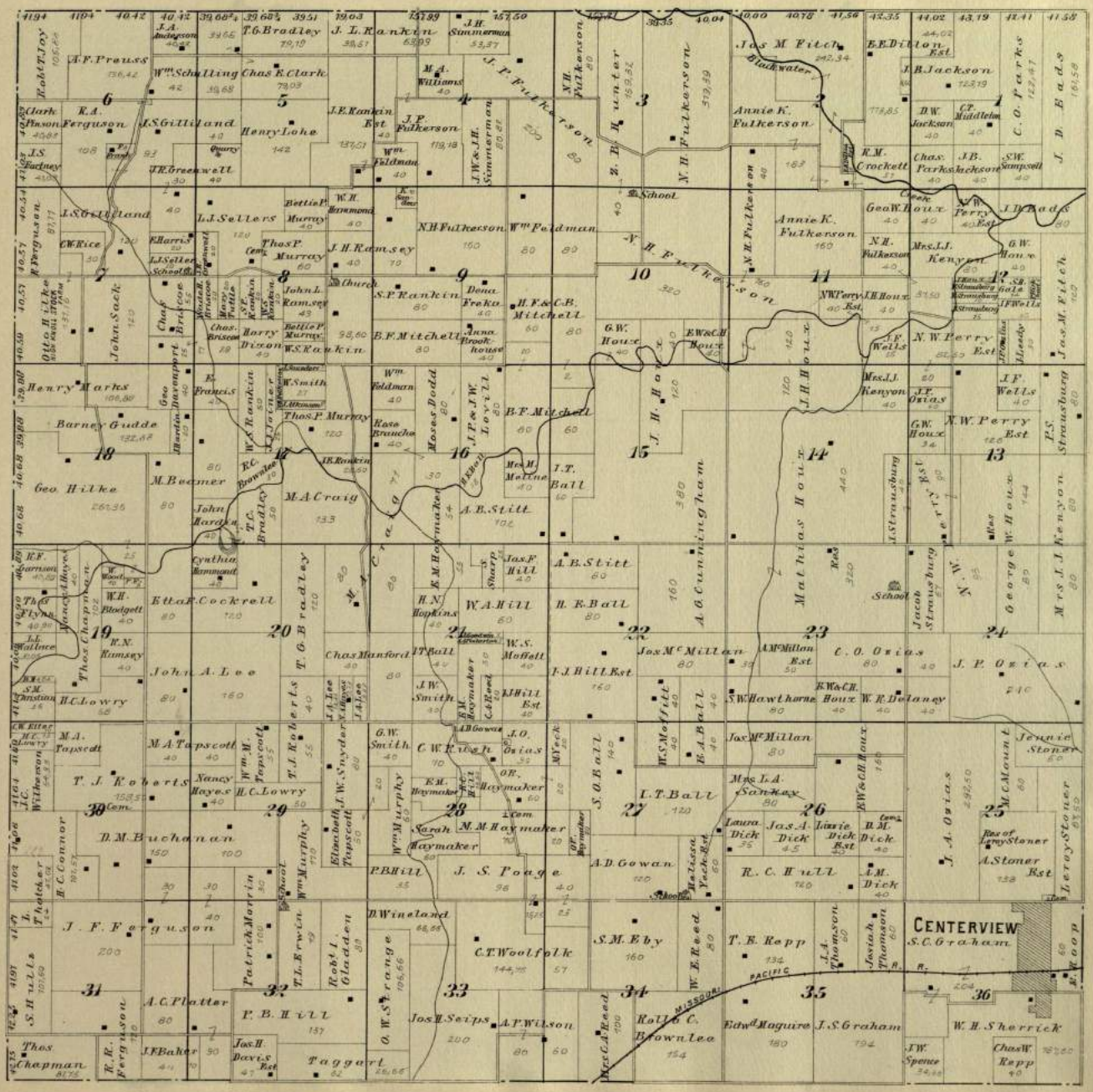

MAP OF TOWNSHIP 45 N. RANGE XXVII W.

OF THE 5TH P. M.

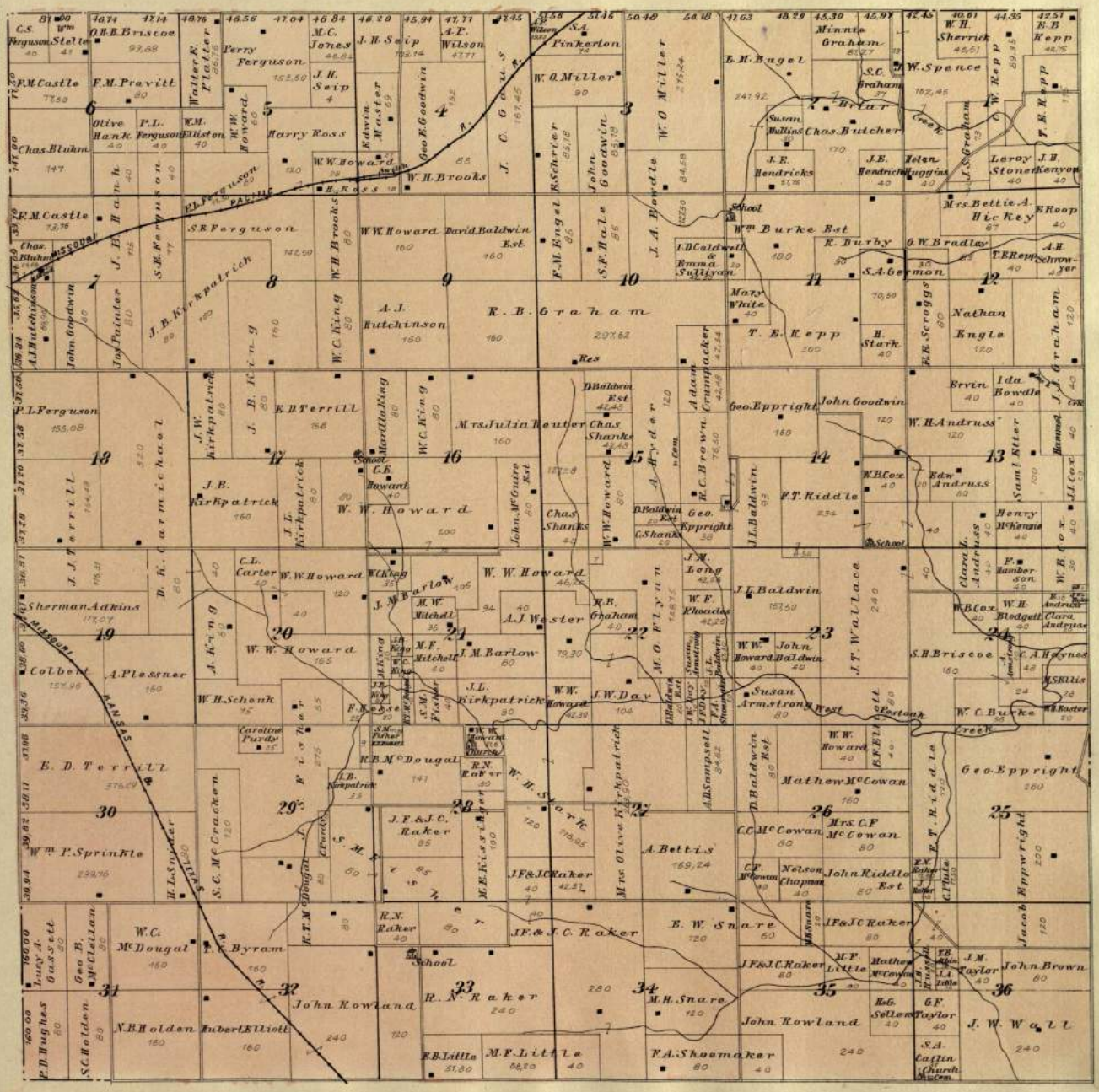

MAP OF PART OF TOWNSHIP 44 N. RANGE XXVIII W.

Scale 2 inches to 1 Mile

OF THE 5TH P. M.

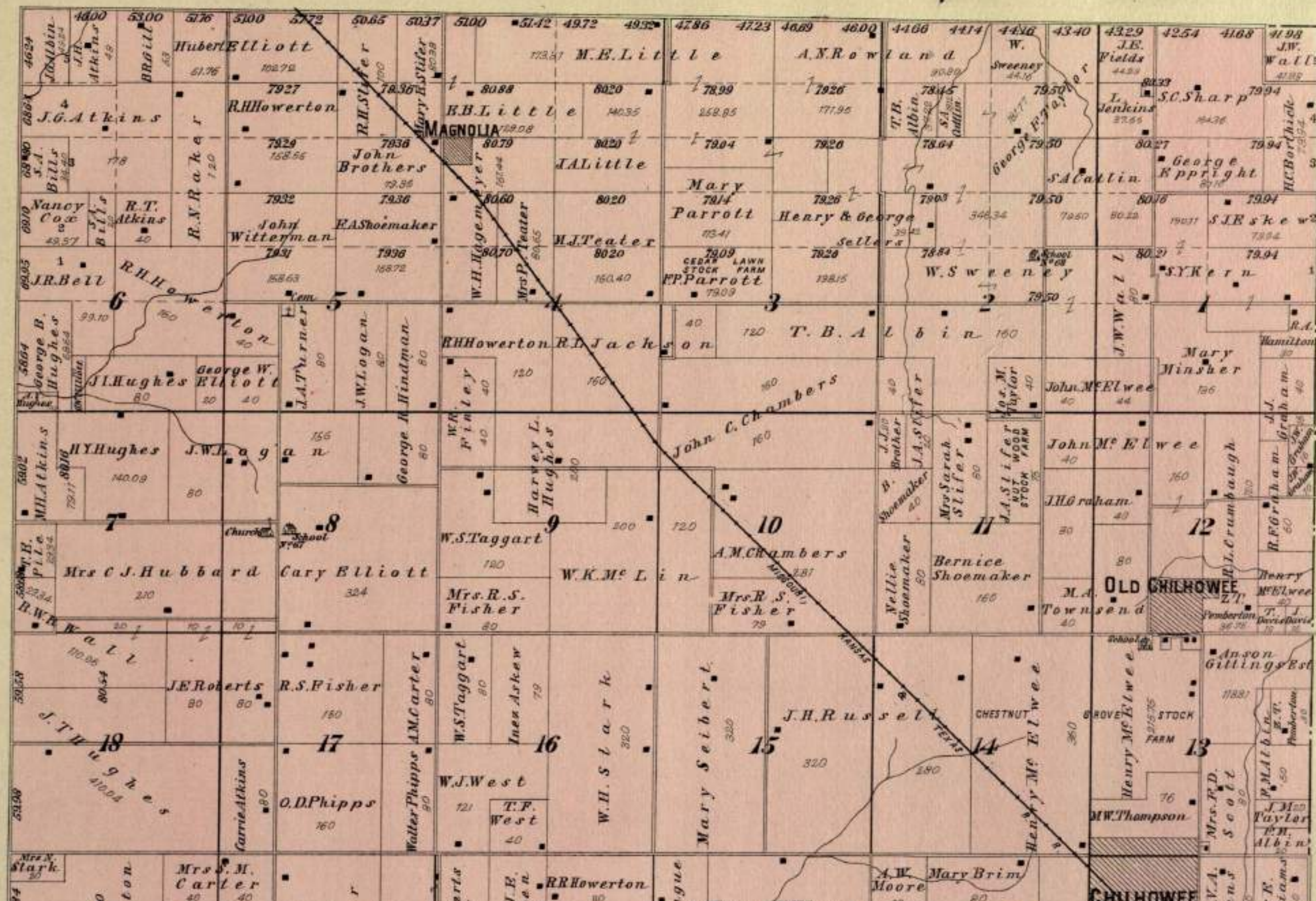

MAP OF PART OF TOWNSHIP 44 N. RANGE XXVIII & PART OF XXIX W.

OF THE 5TH P. M.

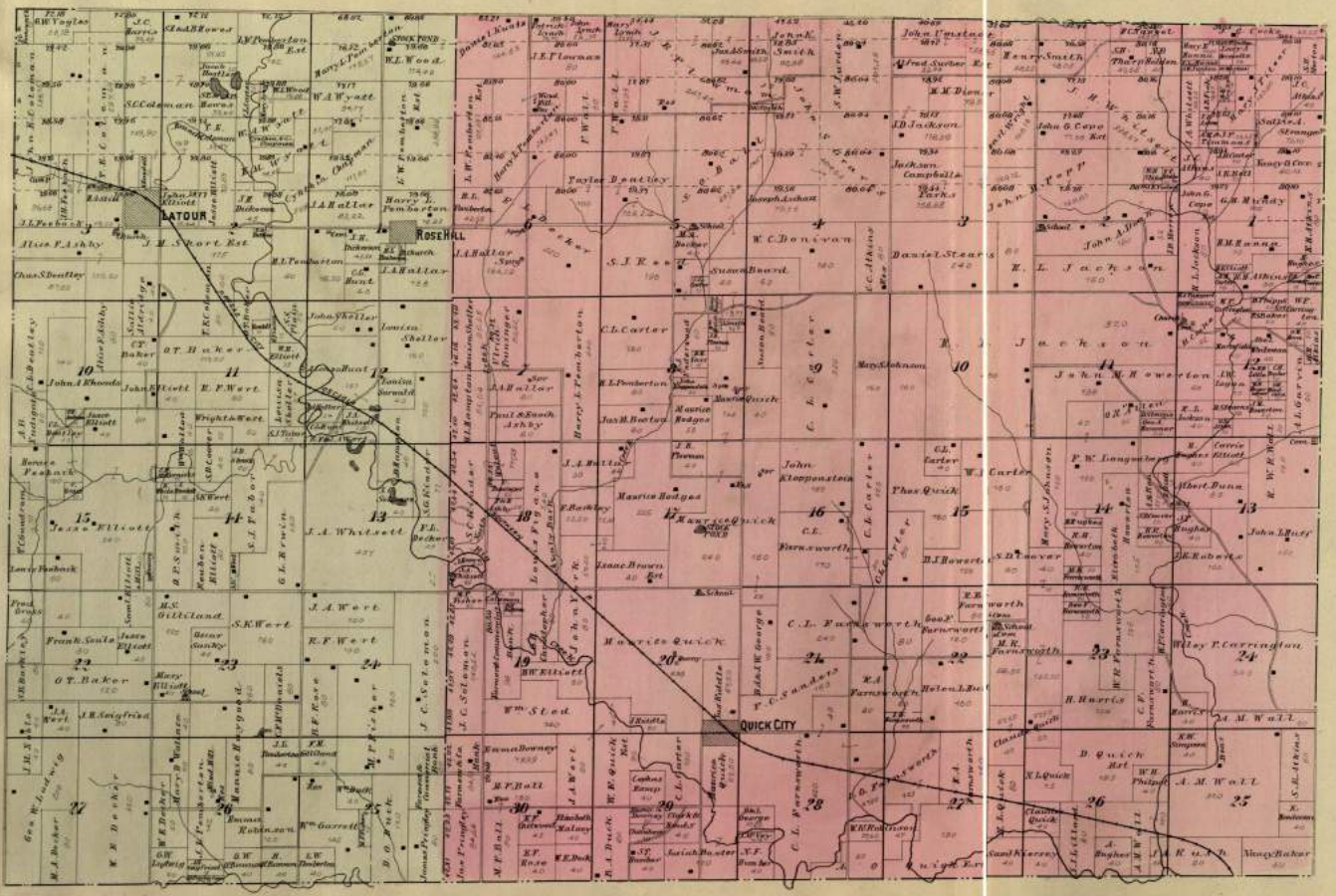

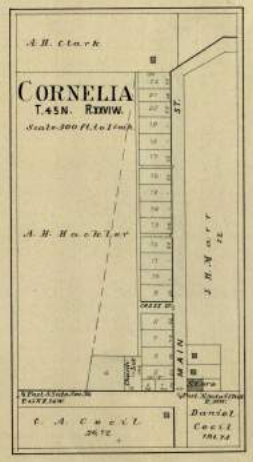

MAP OF TOWNSHIP 45 N. RANGE XXVIII & PART OF XXIX W.

OF THE 5TH P.M.

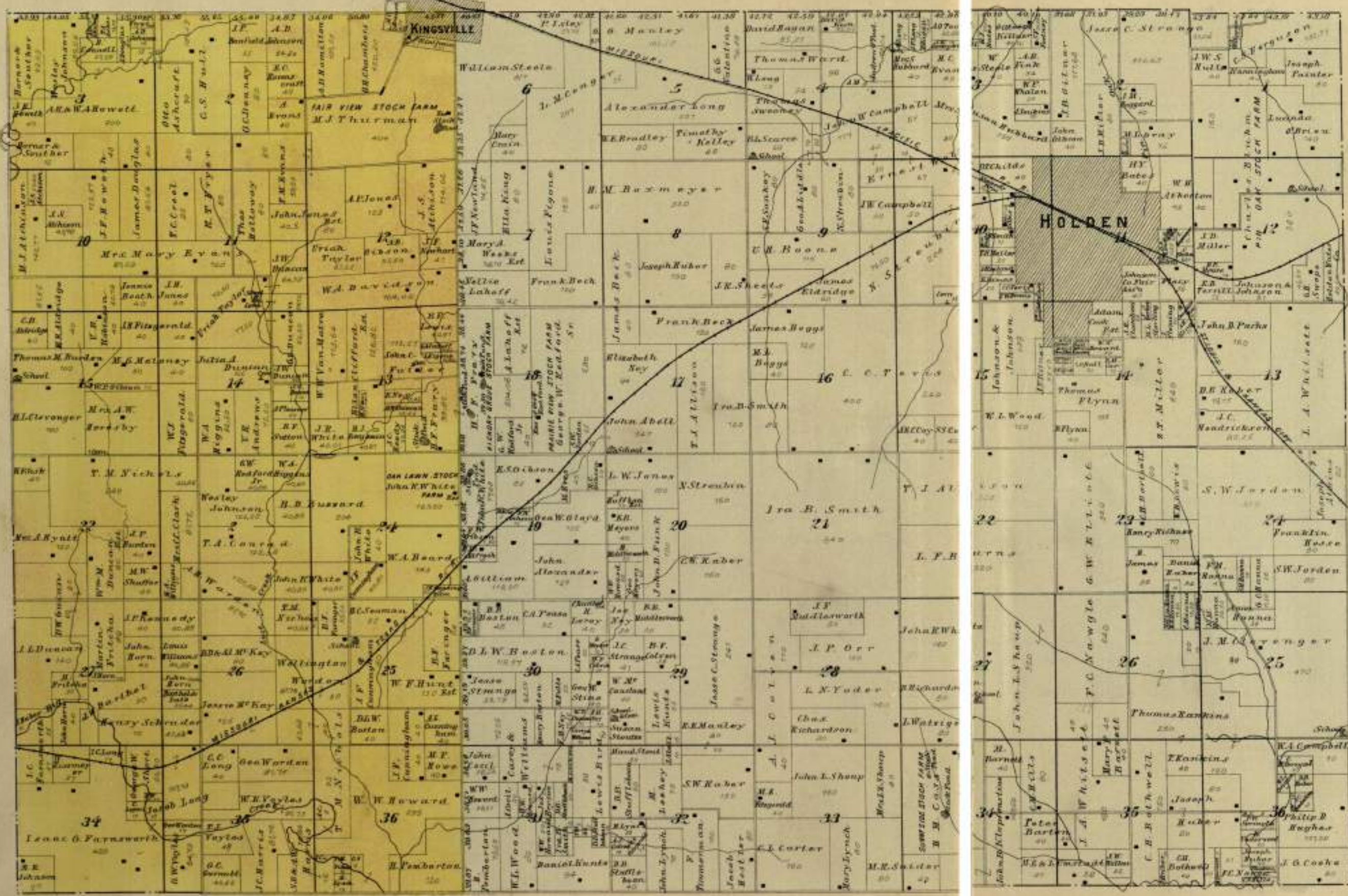

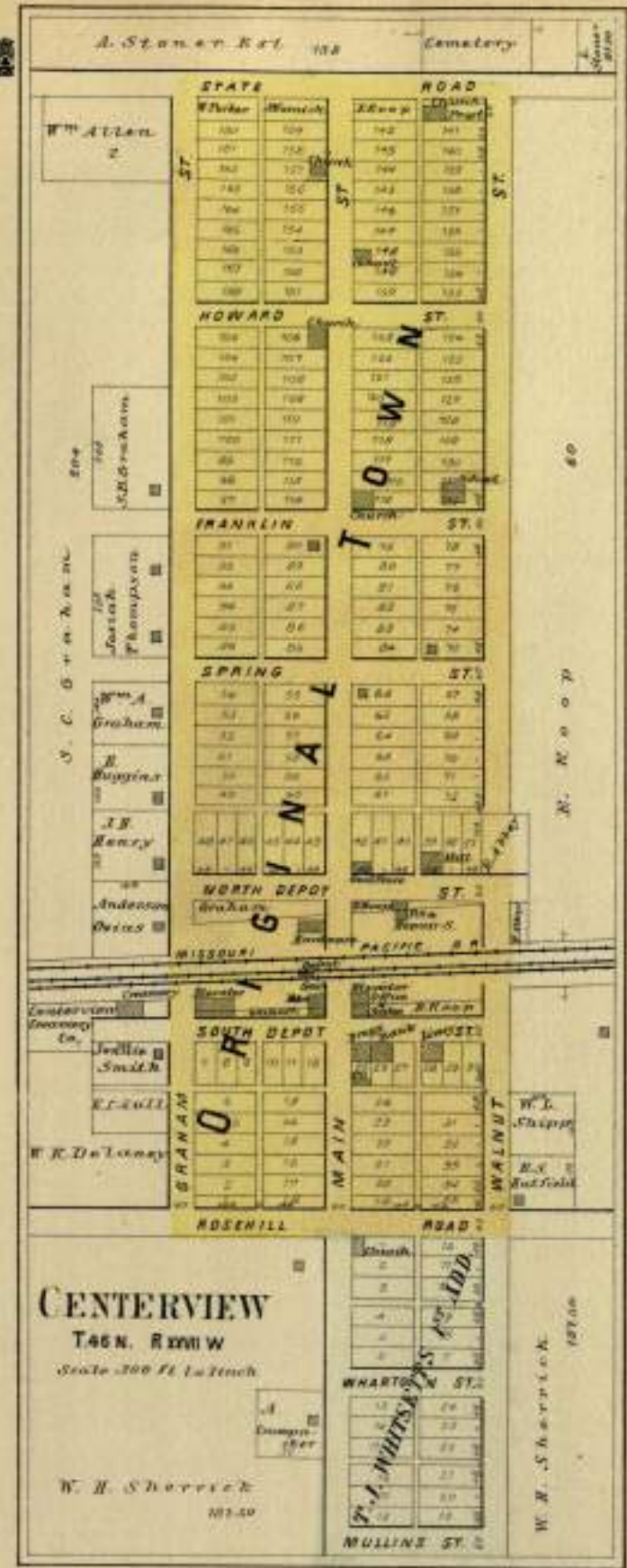

MAP OF TOWNSHIP 46 N. RANGE XXVIII & PART OF XXIX W.

OF THE 5TH P. M.

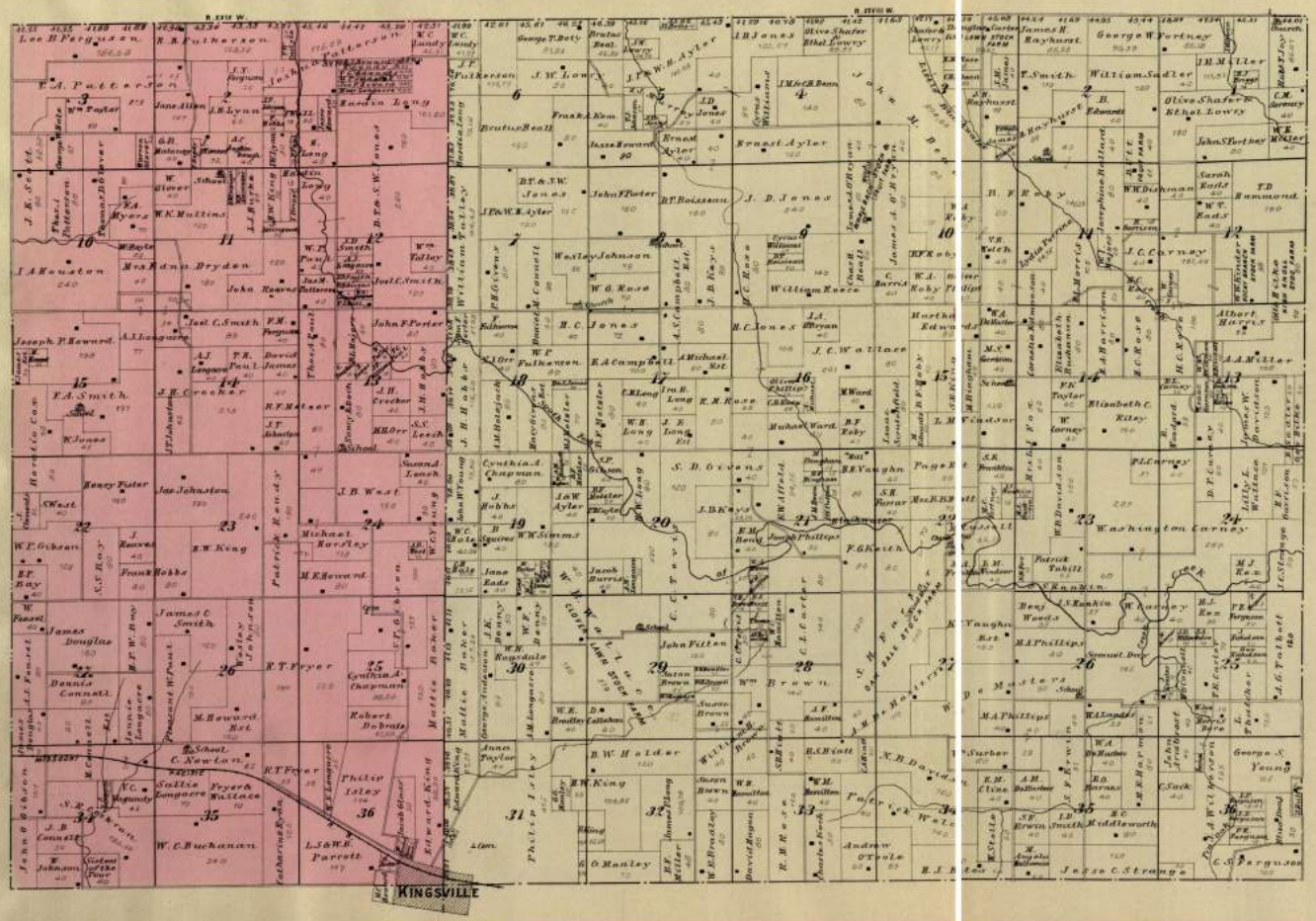

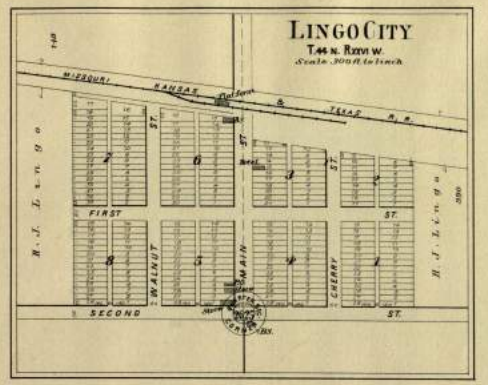

MAP OF TOWNSHIP 47 N. RANGE XXVIII & PART OF XXIX W. OF THE 5TH P. M.

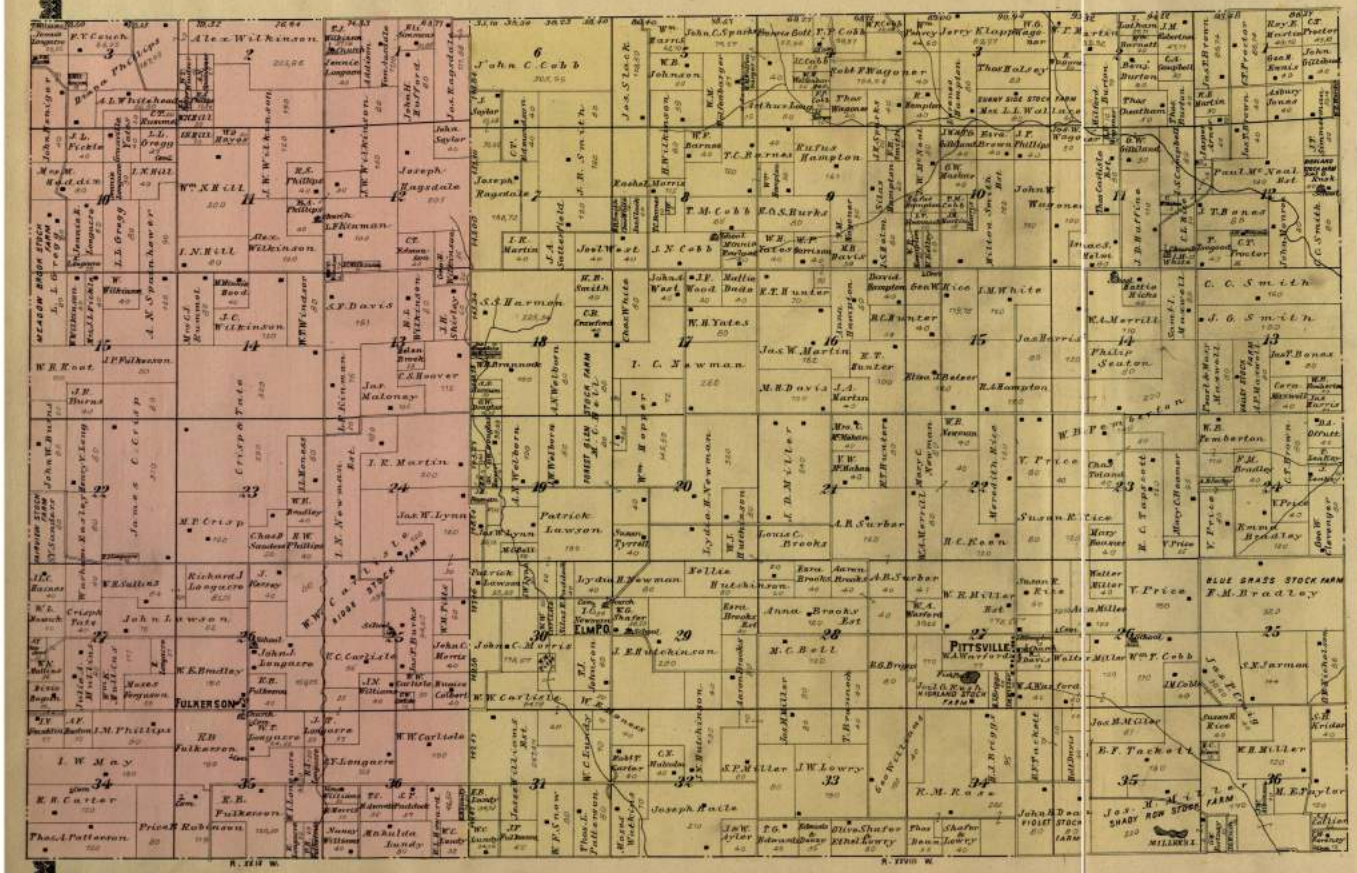

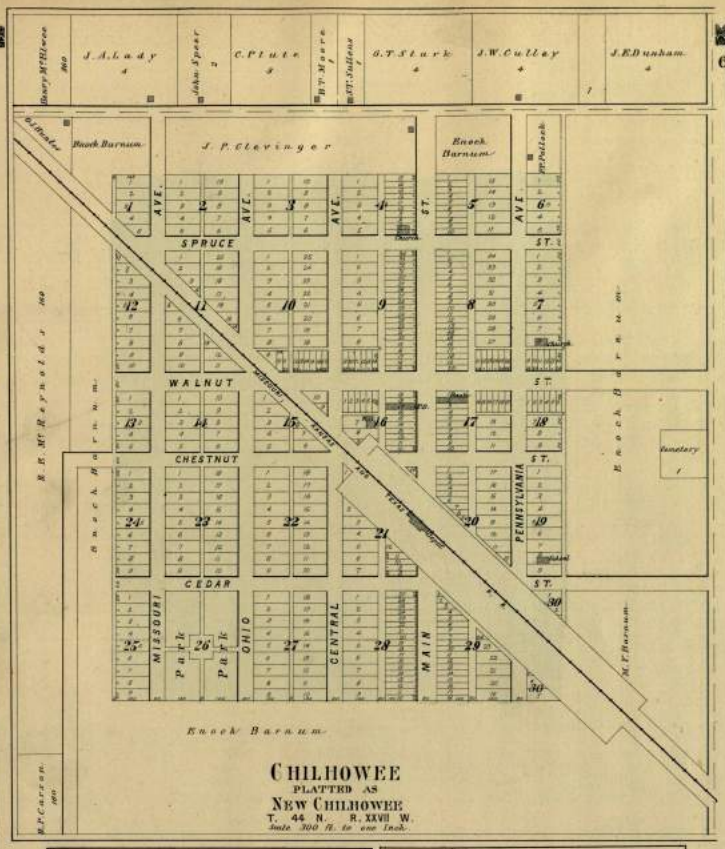

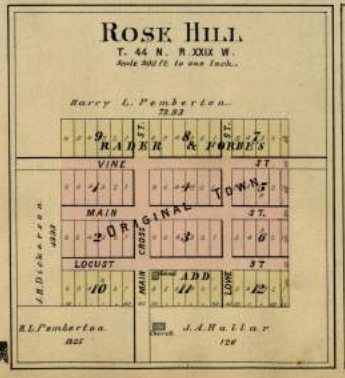

PORTRAIT DEPARTMENT

PORTRAIT DEPARTMENT

PORTRAIT DEPARTMENT